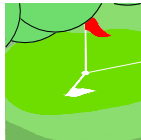
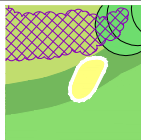

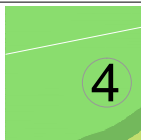


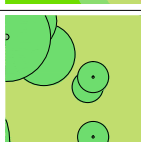
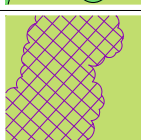
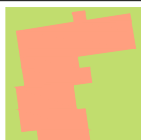
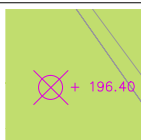
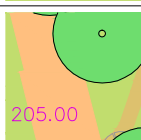




KEY	
GOLF FEATURES	
	GREEN
	BUNKER
	TEE
	FAIRWAY
	PROPOSED RANGE SHELTER
	EXISTING PATHWAY
	EXISTING TREES
	PROPOSED TREES
INFRASTRUCTURE	
	CLUB HOUSE
	ELECTRICITY POLES (BASE LEVEL)
	UTILITIES
	GOLF CLUB ENTRY / EXIT ROAD
	RE - SURFACED CAR PARK

## GENERAL NOTES



Sherborne, Dorset  
f: 01895 431333  
e.enquiries@woodland.uk.com

project:  Remodel	drawing title:
date:  09.05.2011	PROPOSED RANGE SHELTER
scale:  1:500	

