









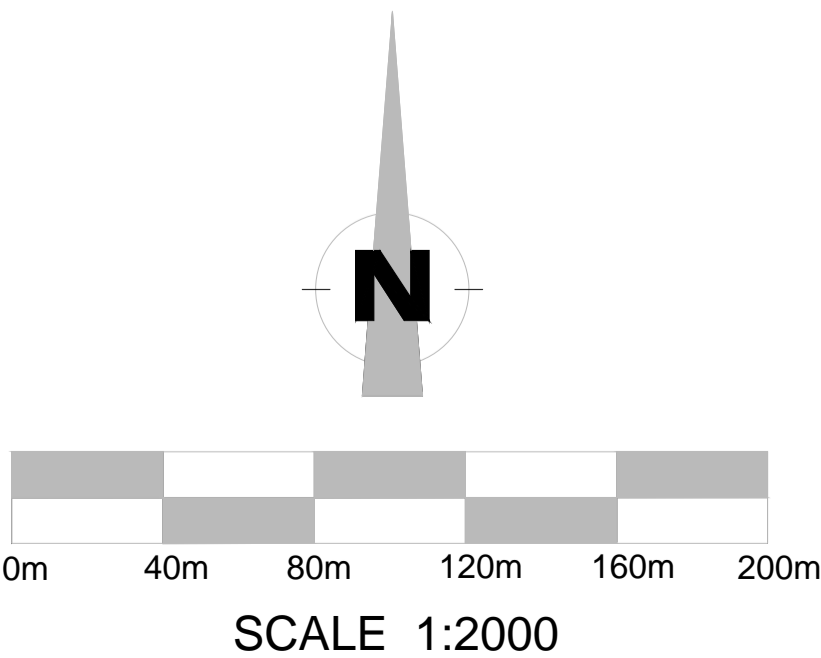


CLGC - Golfer Routing Plan - 100.05 (Rev C)

KEY	
GOLF FEATURES	
	TEMPORARY TEE
	ALTERNATIVE GOLFER ROUTE
	PHASE 1
	PHASE 2
	PHASE 3
	PHASE 4
INFRASTRUCTURE	
	PROPOSED DEVELOPMENT TEMPORARY HAUL ROAD
	ELECTRICITY POLES (BASE LEVEL)

NOTES:

1. THE ALTERNATIVE ROUTES IN THIS PLAN PROVIDE THE SAFEST AND MOST DIRECT PATH FOR GOLFERS TO TAKE WHILE CONSTRUCTION WORK IS TAKING PLACE.
2. THESE ROUTES WILL ONLY BE NECESSARY WHEN THE DEPOSITING OF FILL MATERIAL IS TAKING PLACE.
3. IN SOME AREAS LIKE BETWEEN THE 6TH AND 7TH GOLFERS WILL HAVE TO CROSS THE CONSTRUCTION AREA, HERAS FENCING WILL BE ERECTED ALONGSIDE THESE SHORT DISTANCES TO PROVIDE A SUITABLE SAFETY BARRIER.



GENERAL NOTES	

client:



CHERRY LODGE
GOLF CLUB

Westerham, Kent
t: 01959 572250
email: info@cherrylodgegc.co.uk



WOODLAND
GOLF BUILD SPECIALISTS
shaping a future in golf

Sherborne, Dorset
t: 01895 431333
e: enquiries@woodland.uk.com

project:	drawing title:
Remodel	GOLFER ROUTING PLAN
date: 12.04.2011	
scale: 1:2000	